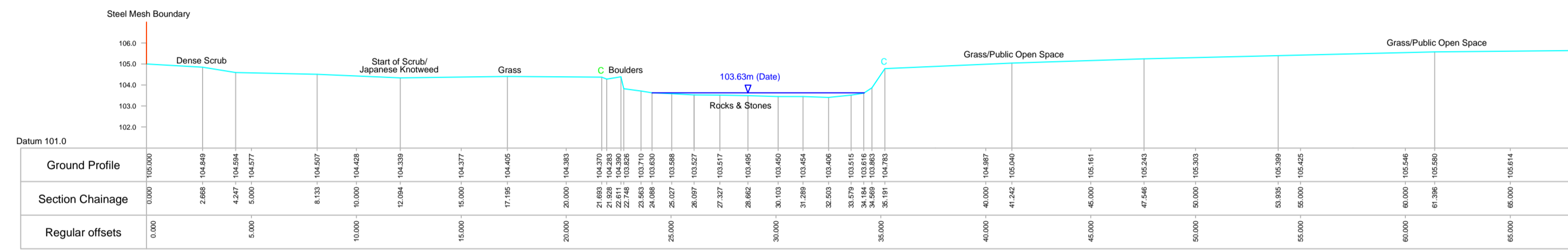
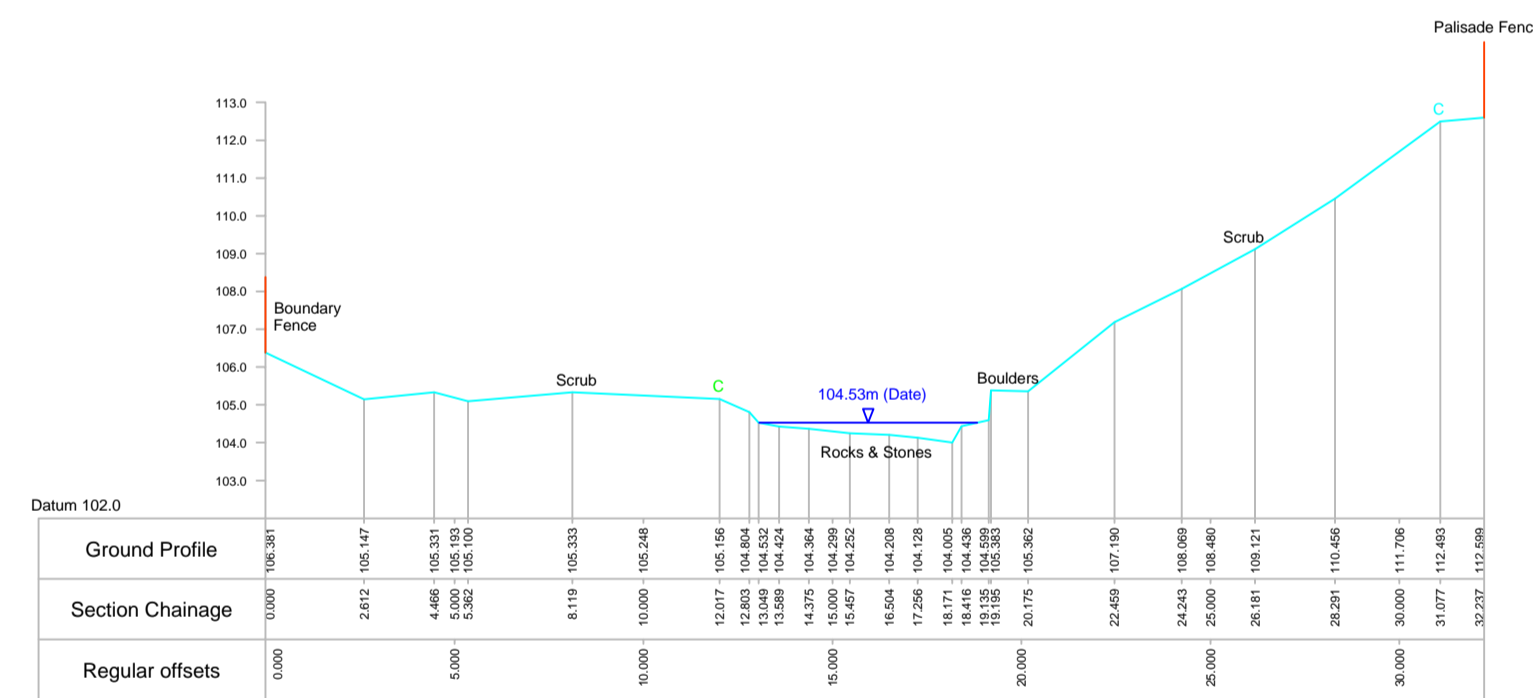


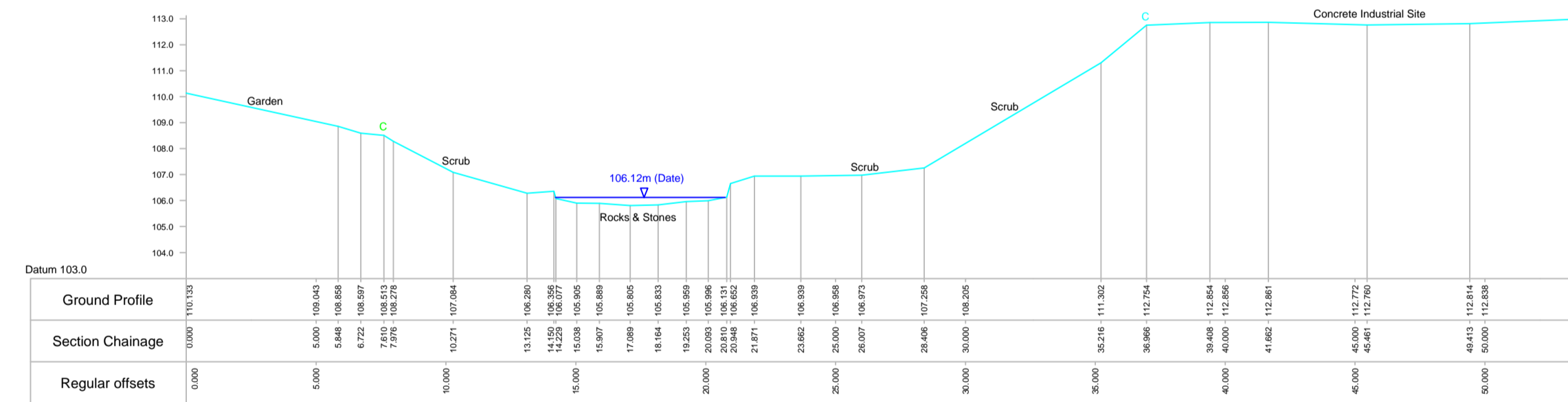
Section : Example XS1 - Ch. 0000
 Left Extents: Eastings/Northings
 Crest to Crest Bearing: Degrees
 Footbridge - Width in metres



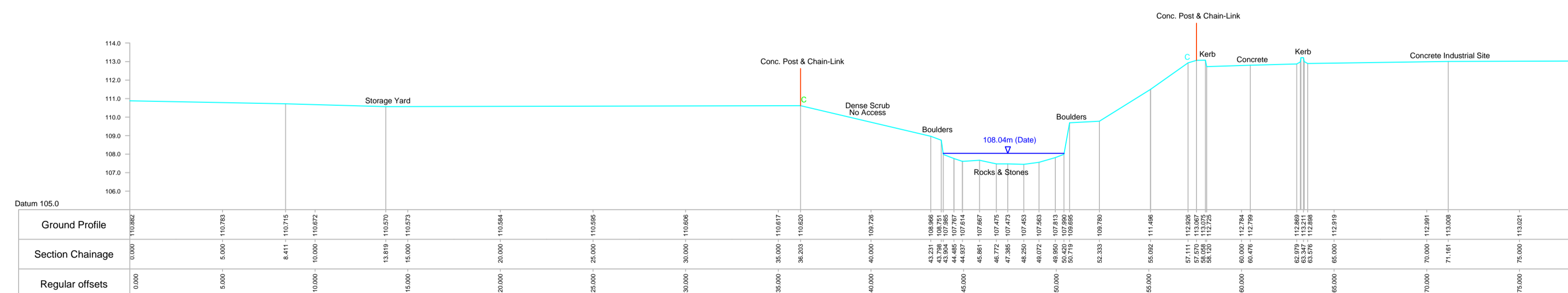
Section : Example XS2 - Ch. 0200
 Left Extents: Eastings/Northings
 Crest to Crest Bearing: Degrees
 Open Channel



Section : Example XS3 - Ch. 0400
 Left Extents: Eastings/Northings
 Crest to Crest Bearing: Degrees
 Open Channel




Section : Example XS4 - Ch. 0600
 Left Extents: Eastings/Northings
 Crest to Crest Bearing: Degrees
 Open Channel



Section : Example XS5 - Ch. 0800
 Left Extents: Eastings/Northings
 Crest to Crest Bearing: Degrees
 Open Channel

Rev.	Notes:	Name:	Date:



ID SURVEYS Ltd
 Land & Engineering
 Site Surveyors

Precision Guaranteed as Standard
 Provision of Engineering & Surveying
 Measurement Services to all Associated
 Industries. UK Wide Coverage.

ID SURVEYS Ltd, 196 Rugby Road, Burbage, Hinckley
 Leicestershire, LE10 2ND
 Tel: 01455 632469 - Mob: 07910 790233
 Email: contact@idsurveys.co.uk or idsurveysltd@gmail.com
 Website: www.idsurveys.co.uk
Registered in England & Wales Number 7610712

Survey Title:
**EXAMPLE RIVER CROSS-SECTIONS
 RURAL WATERCOURSE
 SECTIONS XS1-5 CH. 0000-0800**

Clients Address:
EA River Modelling Company
 123 Watery Way
 Floodwater
 Weirside, WA1 9AY

Drawing No: IDSL-2010-RXS-1	Rev:
--------------------------------	------

Drawn: IDB	Checked: IDB	Scale: 1:100 @ A1 Size	Date: August 2010
---------------	-----------------	---------------------------	----------------------

CAD Reference: IDSL-EX-RXS1.dwg	Sheet: 1 of 1
------------------------------------	------------------